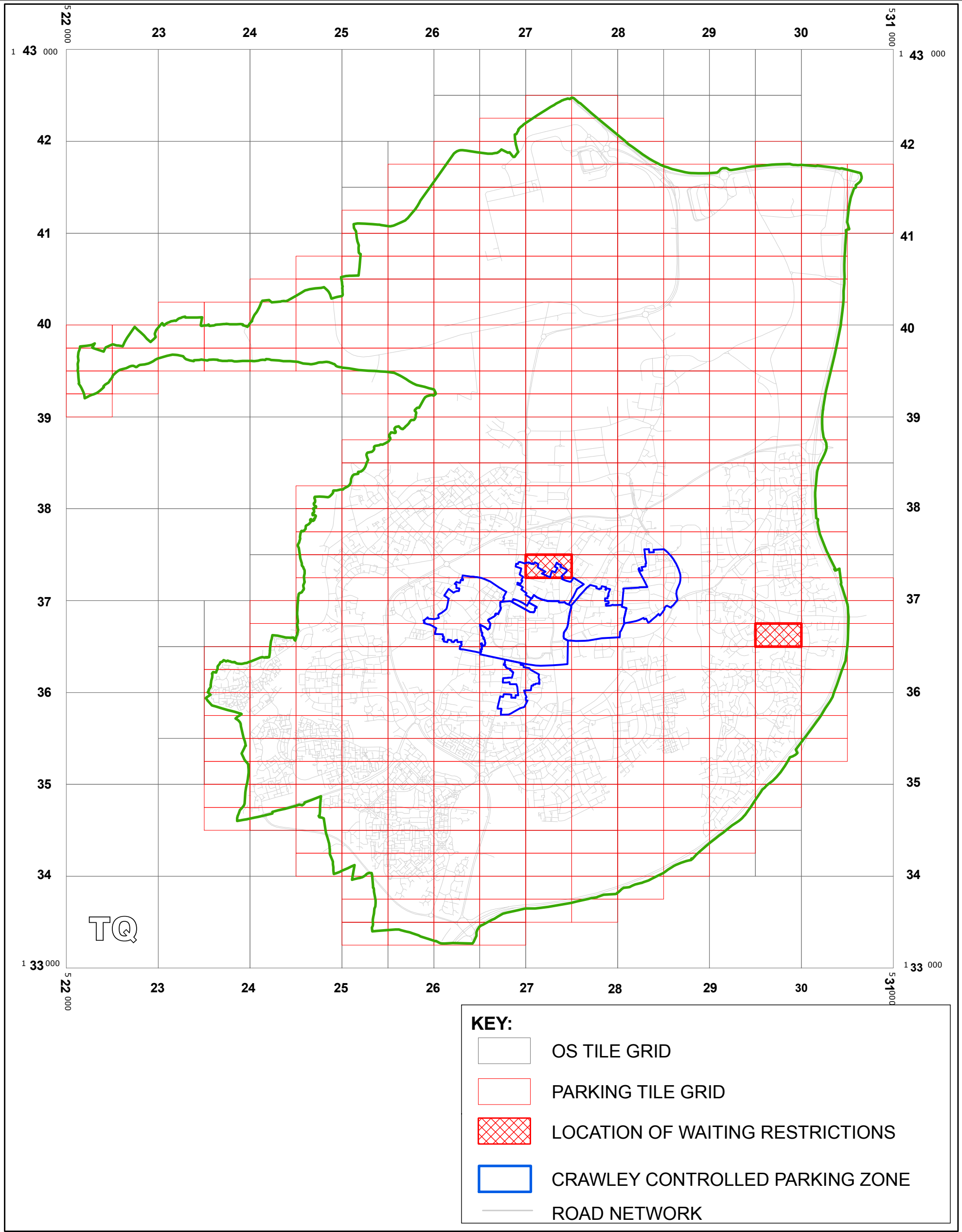


WEST SUSSEX COUNTY COUNCIL
((CRAWLEY BOROUGH) (PARKING PLACES AND TRAFFIC REGULATION)
(CONSOLIDATION) ORDER 2010)
(CRAWLEY: HOLLYBUSH ROAD AND SPRING PLAT AMENDMENT) ORDER 2012

CRAWLEY BOROUGH: LOCATION OF WAITING RESTRICTIONS



West Sussex County Council
Communities & Infrastructure
The Grange
Tower Street
Chichester
West Sussex
PO19 1RH

WEST SUSSEX COUNTY COUNCIL
(CRAWLEY BOROUGH) (PARKING PLACES AND
TRAFFIC REGULATION) (CONSOLIDATION)
ORDER 2010) (CRAWLEY: HOLLYBUSH ROAD AND
SPRING PLAT AMENDMENT) ORDER 2012

LOCATIONS OF WAITING RESTRICTIONS

Reproduced from or based upon 2010 Ordnance Survey mapping
with permission of the Controller of HMSO (c) Crown Copyright reserved.
Unauthorised reproduction infringes Crown copyright and may lead
to prosecution or civil proceedings West Sussex County Council Licence No. 100023447




SCALE: 1:40,000
DATE: 20/02/2012




FOURTH SCHEDULE
Schedule of Waiting Restrictions

All areas over which the provision of the orders apply are defined by the shaded areas as shown on the following plans plus a contiguous area not indicated on the plans of verge and/or footway between the carriageway edge and the highway boundary. The plans in this schedule are based upon grid references of the Ordnance Survey National Grid defined by the OSGB 36 triangulation.


Prohibition of waiting

101		check	No waiting at any time	171		circle4	No waiting 8.00am-10.00am Mon-Sat except bank holidays
158		pat 046	No waiting 9.00am-5.00pm Mon–Sat except bank holidays				

Residents Parking


512		usgs503	Residents’ and Visitors’ permit holders only 9.00am-5.00pm Mon-Sat except bank holidays
-----	--	---------	--

Shared Residents Parking & Free Limited Waiting

614		pat019	Residents’ and Visitors’ permit holders and Limited waiting for 2hrs No return within 2hrs for non-permit holders 9.00am-5.00pm Mon–Sat except bank holidays
-----	---	--------	---

Clearways

1100		usgs503	School Keep Clear	1104		usgs620	Bus stop clearway 7.00am-7.00pm any day
------	---	---------	-------------------	------	---	---------	---

 Boundary of Controlled Parking Zone

WEST SUSSEX COUNTY COUNCIL
((CRAWLEY BOROUGH) (PARKING PLACES & TRAFFIC REGULATION)
(CONSOLIDATION) ORDER 2010)

(CRAWLEY: HOLLYBUSH ROAD AND SPRING PLAT AMENDMENT)
ORDER 2012

West Sussex County Council in exercise of their powers under Sections 1 (1) 2 (1) and (2), 4 (2), 45, 46, 49 and 53 and Part IV of Schedule 9 of the Road Traffic Regulation Act 1984 ("the Act") as amended and of all other enabling powers and after consultation with the Chief Officer of Police in accordance with Part III of Schedule 9 to the Act hereby make the following Order:-

1. This Order shall come into operation on the Twentieth day of February 2012 and may be cited as "West Sussex County Council ((Crawley Borough) (Parking Places & Traffic Regulation) (Consolidation) Order 2010) (Crawley: Hollybush Road and Spring Plat Amendment) Order 2012".
2. The "West Sussex County Council (Crawley District) (Parking Places & Traffic Regulation) (Consolidation) Order 2010" is hereby amended by the replacement of the plan specified in the First Schedule to this Order, with the plan specified in the Second Schedule, attached hereto.
3. The "West Sussex County Council (Crawley District) (Parking Places & Traffic Regulation) (Consolidation) Order 2010" is hereby amended by the insertion of the plan specified in the Third Schedule to this Order, attached hereto.

FIRST SCHEDULE
Plan to be Replaced

TQ2737SWN (Issue Number 2)


SECOND SCHEDULE
Replacement Plan

TQ2737SWN (Issue Number 3)

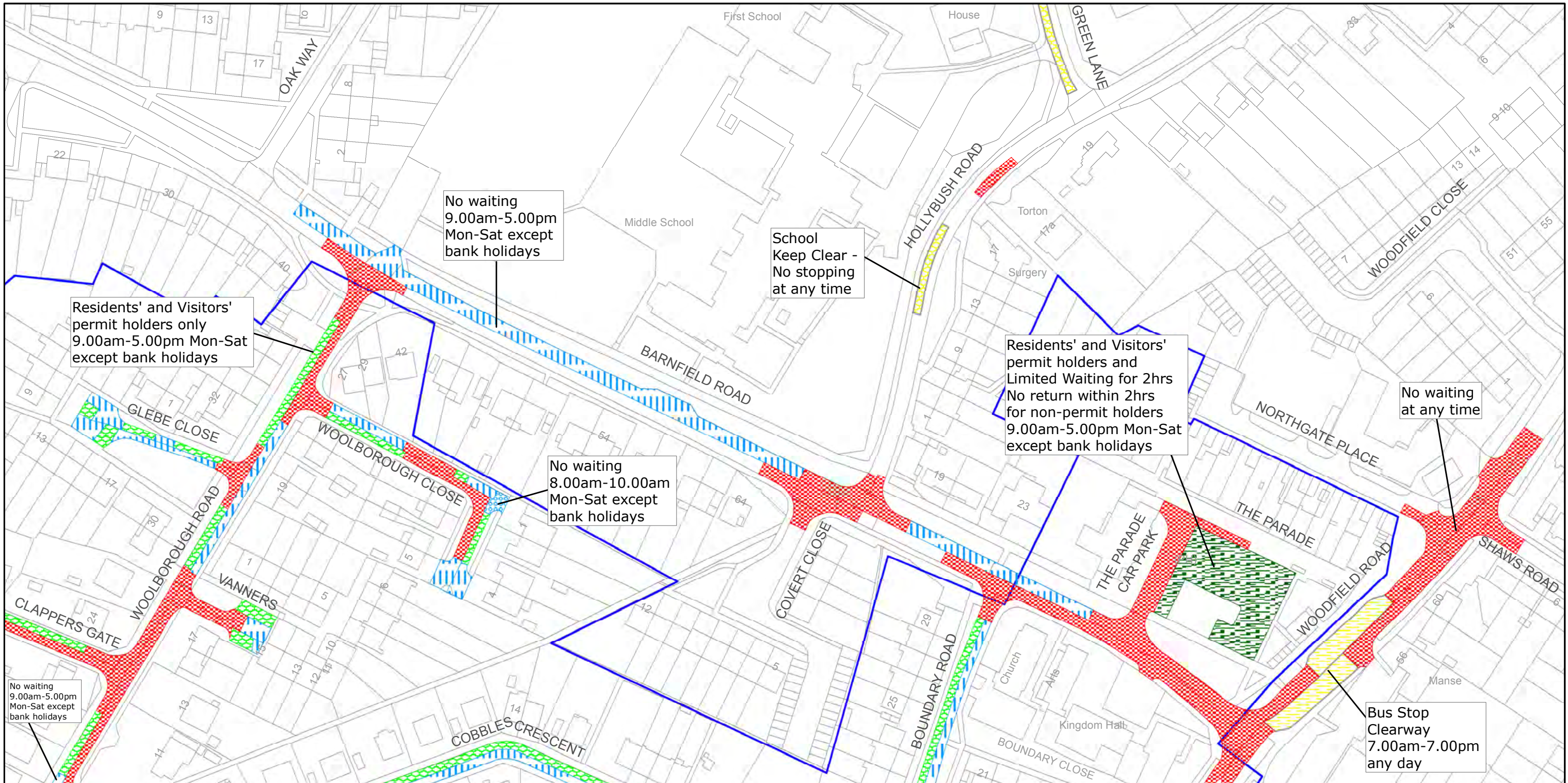
THIRD SCHEDULE
Plan to be inserted

TQ2936NES (Issue Number 1)

)
)
)
)
)
)
)
)
)
)



04/08 DELEGATED AUTHORITY/



West Sussex County Council
Highways & Transport
The Grange
Tower Street
Chichester
West Sussex
PO19 1RH

CRAWLEY BOROUGH: NORTHGATE WARD

WAITING RESTRICTIONS

Reproduced from or based upon 2009 Ordnance Survey mapping with permission of the Controller of HMSO © Crown Copyright reserved.
Unauthorised reproduction infringes Crown copyright and may lead to prosecution or civil proceedings West Sussex County Council Licence No. 100023447

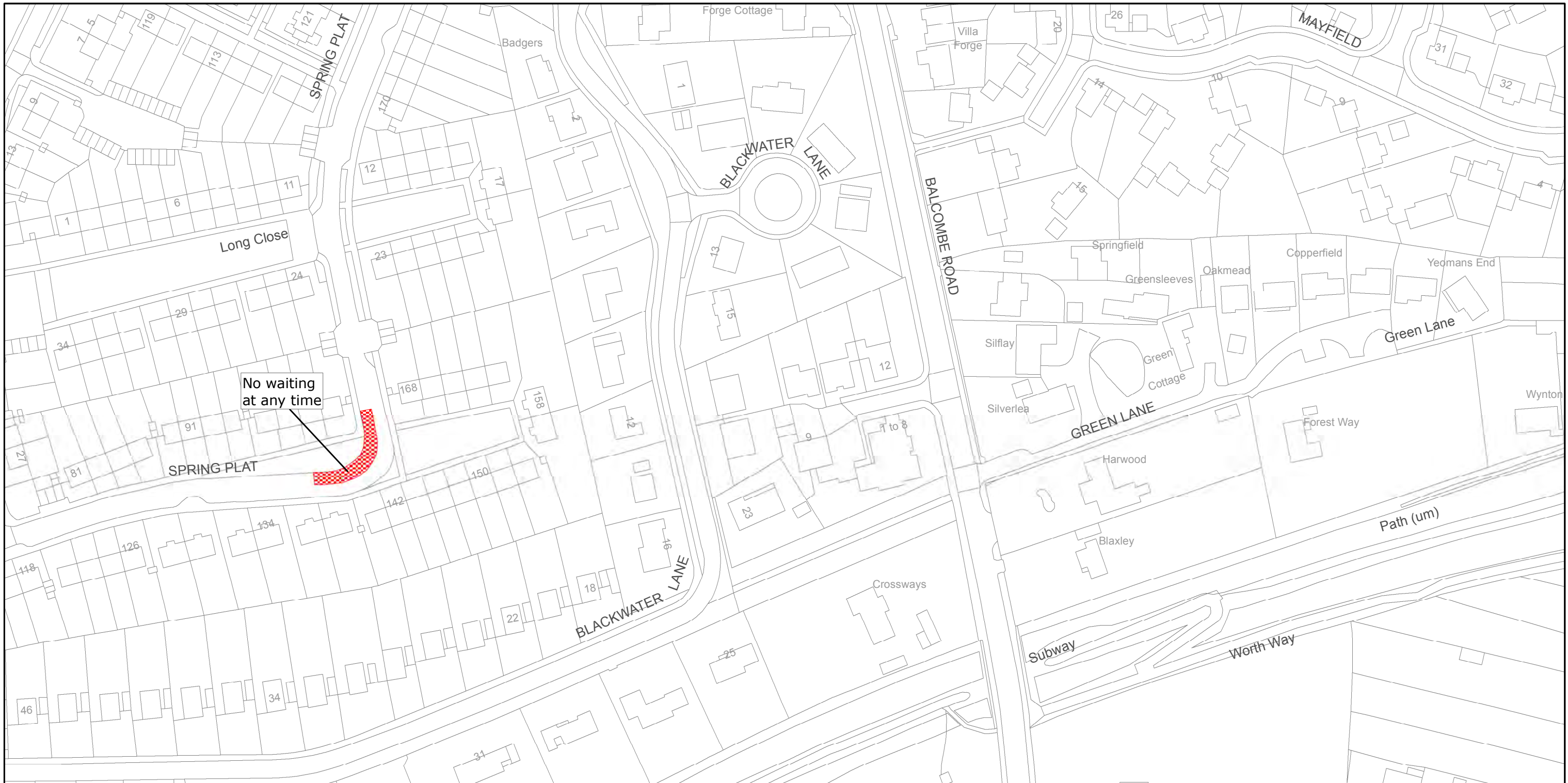
TILE REF NO:
TQ2737SWN

SHEET ISSUE NO 3

SHEET ACTIVE FROM 20/02/2012



SCALE:
1:1250
at A3 size



West Sussex County Council
Highways & Transport
The Grange
Tower Street
Chichester
West Sussex
PO19 1RH

CRAWLEY BOROUGH: POUND HILL SOUTH AND WORTH WARD

WAITING RESTRICTIONS

Reproduced from or based upon 2009 Ordnance Survey mapping with permission of the Controller of HMSO © Crown Copyright reserved.
Unauthorised reproduction infringes Crown copyright and may lead to prosecution or civil proceedings West Sussex County Council Licence No. 100023447

TILE REF NO: TQ2936NES

SHEET ISSUE NO 1

SHEET ACTIVE FROM 20/02/2012



SCALE:
1:1250
at A3 size